



City of Napoleon, Ohio

Zoning Department

255 West Riverview Avenue, P.O. Box 151
Napoleon, OH 43545

Mark B. Spiess, Senior Engineering Technician / Zoning Administrator
Telephone: (419) 592-4010 Fax: (419) 599-8393
www.napoleonohio.com

RESIDENTIAL PERMIT

Issued Date: July 31, 2018

Expiration Date: August 31, 2019

Permit Number: P-18-129

Job Location: 710 W. Main St.

Owner: Michael Fouty
710 W. Main St.
Napoleon, OH 43545

Contractor: Dave Stone/Stone Pools

Zone: R-3 Moderate Density Residential

Set Backs: Accessory Building

Front:40 Rear: 10 Side: 7


Comments:
Pool Install

Permit Type: Pool

Fee: \$25.00

Status: Paid

Amount Due: \$0.00



Mark B. Spiess
Sr. Eng. Tech / Zoning Administrator



City of Napoleon, Ohio

Zoning Department

255 West Riverview Avenue, P.O. Box 151
Napoleon, OH 43545

Mark B. Spiess, Senior Engineering Technician / Zoning Administrator
Telephone: (419) 592-4010 Fax: (419) 599-8393
www.napoleonohio.com

P-18-129

Residential Zoning Permit Application

Date 7/31/18 Job Location 710 W Main St Napoleon 1
 Owner Michael Fouty Telephone # 419 438 4832
 Owner Address Same
 Contractor Dave Stone Cell Phone # _____
 Description of Work to be Performed Pool install
 Estimated Completion Date 8/1/18 Estimated Cost 2495

		TOTAL COST
Demo Permit - \$100.00 - See Separate Form	(MDEMO 100.1700.46690)	\$
Zoning Permit - \$25.00	(MZON 100.1700.46690)	\$
Fence - \$25.00	(MZON 100.1700.46690)	\$
Pool - \$25.00	(MZON 100.1700.46690)	\$ 25.00
Accessory Building Under 200 SF (Detached) - \$25.00	(MZON 100.1700.46690)	\$
Decks - \$25.00	(MZON 100.1700.46690)	\$
Driveway/Sidewalk/Curbing/Patio - \$0.00		\$
Outside Water/Sewer Repair - \$0.00		\$
1" Water Tap, 5/8" Meter, Copper Setter and Transmitter - \$1,200.00(Outside City - \$5,680)	(MBLDG 510.0000.44730)	\$
1" Water Tap, 3/4" Meter, Copper Setter and Transmitter - \$1,300.00(Outside City - \$5,820)	(MBLDG 510.0000.44730)	\$
1" Water Tap, 1" Meter, Copper Setter and Transmitter - \$1,400.00 (Outside City - \$5,960)	(MBLDG 510.0000.44730)	\$
1" Meter, Copper Setter and Transmitter Without Tap - \$525.00	(MBLDG 510.0000.44730)	\$
3/4" Meter, Copper Setter and Transmitter Without Tap - \$440.87	(MBLDG 510.0000.44730)	\$
5/8" Meter, Copper Setter and Transmitter Without Tap - \$350.00	(MBLDG 510.0000.44730)	\$
Sewer Tap For Lots 7,200 Sq. Ft. Or Less - \$87.00	(MBLDG 520.0000.44830)	\$
Sewer Tap For Lots 7,201 To 12,414 Sq. Ft. (x \$0.012083)	(MBLDG 520.0000.44830)	\$
Sewer Tap For Lots 12,416 Sq. Ft. Or Greater - \$150.00	(MBLDG 520.0000.44830)	\$
Sewer Tap Inspection Fee For All Lots - \$60.00	(MBLDG 520.0000.44830)	\$
TOTAL FEE:		\$ 25.00

I FULLY UNDERSTAND THAT NO EXCAVATION, CONSTRUCTION OR STRUCTURAL ALTERATION, ELECTRICAL OR MECHANICAL INSTALLATION OR ALTERATION OF ANY BUILDING STRUCTURE, SIGN, OR PART THEREOF AND NO USE OF THE ABOVE SHALL BE UNDERTAKEN OR PERFORMED UNTIL THE PERMIT APPLIED FOR HEREIN HAS BEEN APPROVED AND ISSUED BY THE CITY OF NAPOLEON ZONING DEPARTMENT. I hereby certify that I am the Owner of the named property, or that the proposed work is authorized by the Owner of record and that I have been authorized by the Owner to make this application as his/her authorized agent and I agree to conform to all applicable laws of the jurisdiction. In addition, if a permit for Work described in this application is issued, I certify that the code official or the code official's authorized representative shall have the authority to enter areas covered by such permit at any reasonable hour to enforce the provisions of the code(s) applicable to such permit.

I HEREBY ACKNOWLEDGE THAT I HAVE READ AND FULLY UNDERSTAND THE ABOVE LISTED INSTRUCTIONS.

SIGNATURE OF APPLICANT: [Signature]

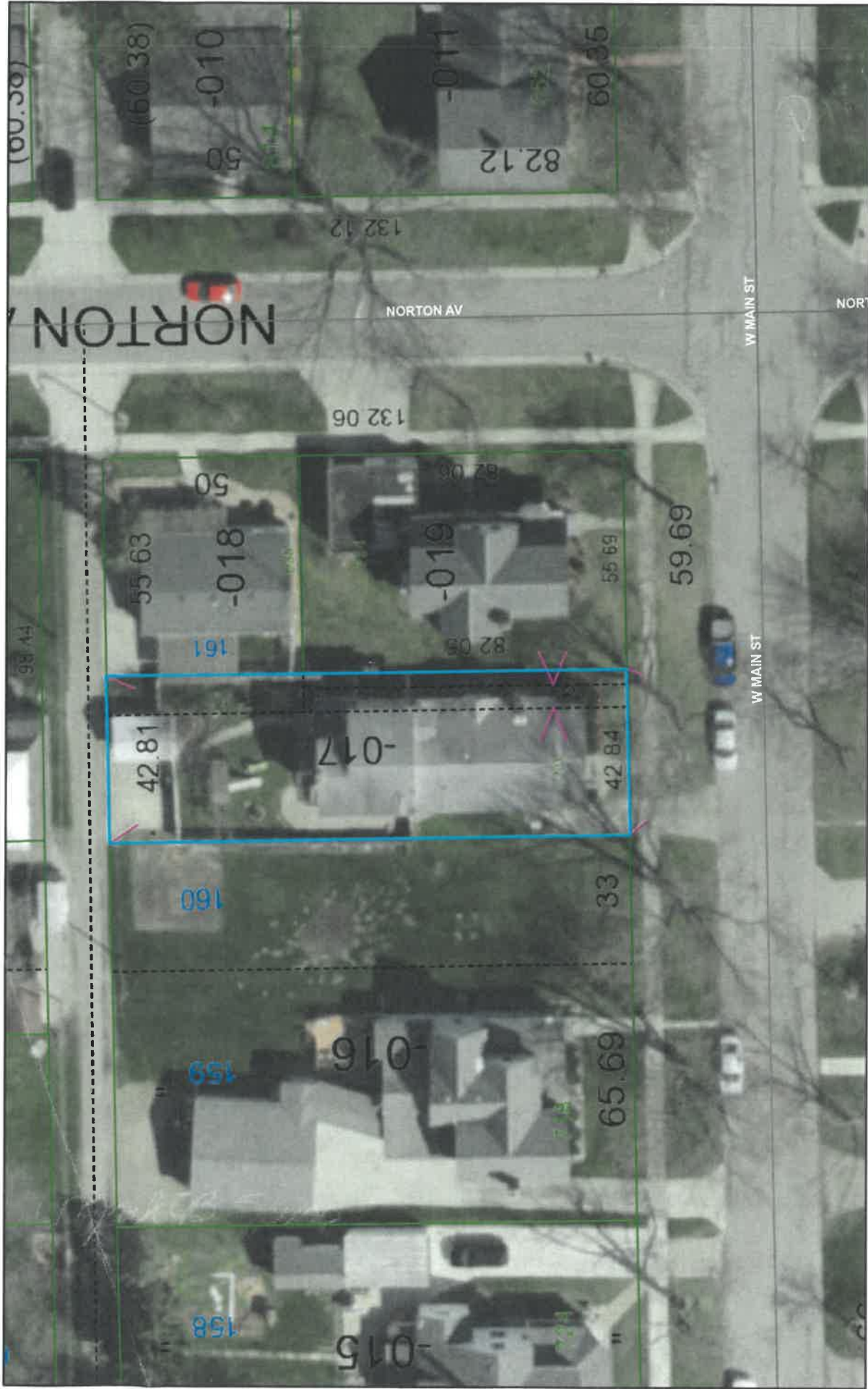
DATE: 7/31/18

BATCH #

CHECK #

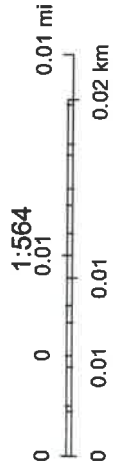
DATE

Henry County ArcGIS Web Map



7/31/2018, 2:22:45 PM

Parcels
 Dimensions And Symbols
 Historic Lot Lines
 Street Centerlines
 Dimensions / Symbols
 STREET
 ALLEY



Dan Jenkins, Source: Esri, DigitalGlobe, GeoEye, Earthstar Geographics, CNES/Airbus DS, USDA, USGS, AeroGRID, IGN, and the GIS User
 Henry County Engineer
 Henry County Engineer